

Versuch 0263

Felder 052 - 061

Lagekarte 1:100

Mittleres Gefälle 45%



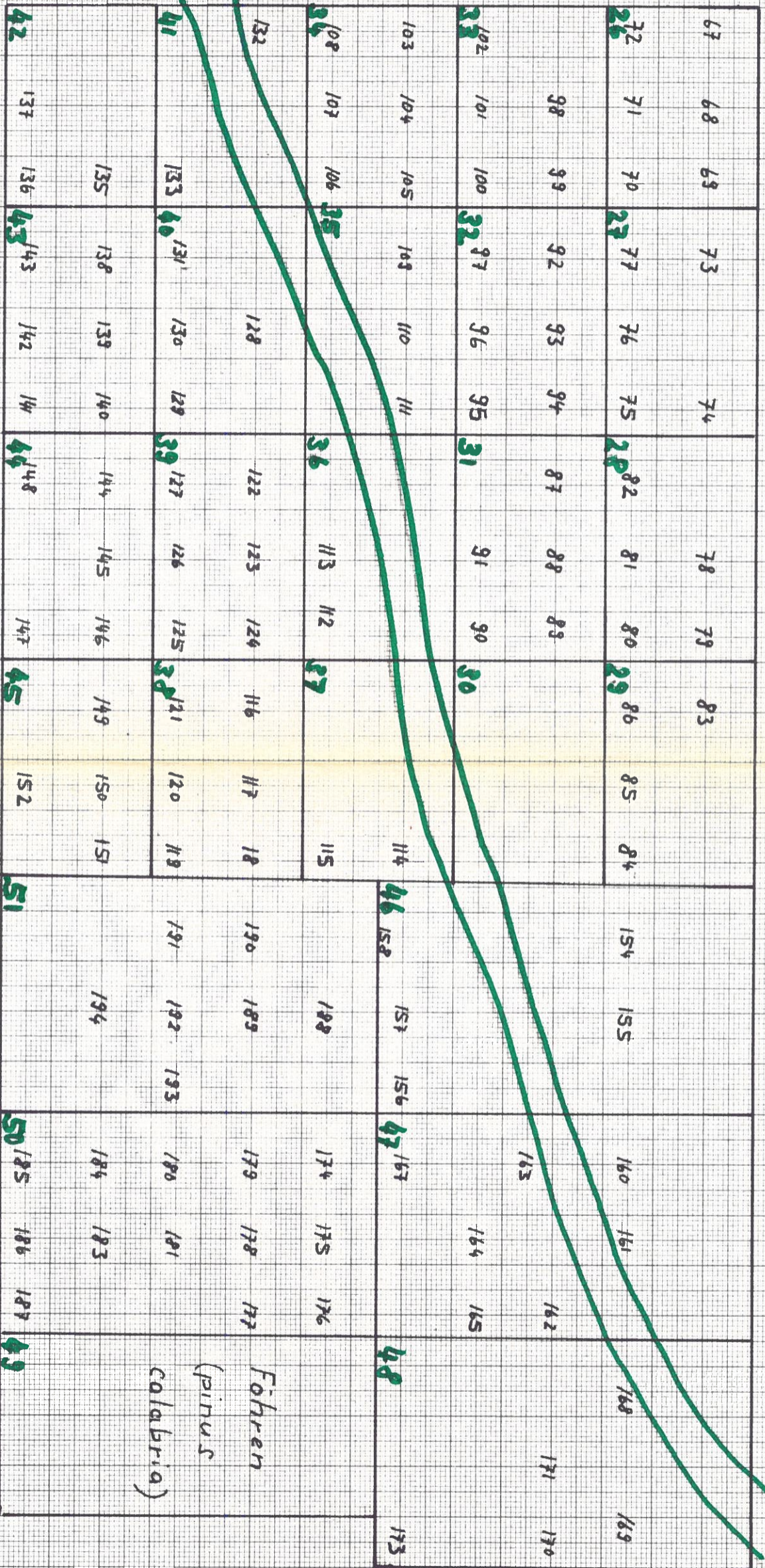
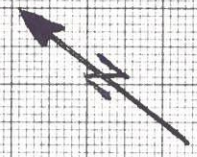
195	196	197	204	205	206	216	217	229	230	231
198			208	207		219	218			233
	199		209	210	211	220	221	222		235
200			213	212		225	224	223		237
201	202	203	214	215	226	227	228	240	239	238
292	293	294	266	267	268			241	242	243
296		295	271	270	269	255	256	257	246	245
297	298	299	272	273	274	260	259	258	247	248
300					275	261	262	263	251	250
301	302		277	278	279	265		264	252	253
			280	281					254	254

Grobes
Quersprofil




Versuch 0263

Felder 026-051



Grobes
Quersprofil



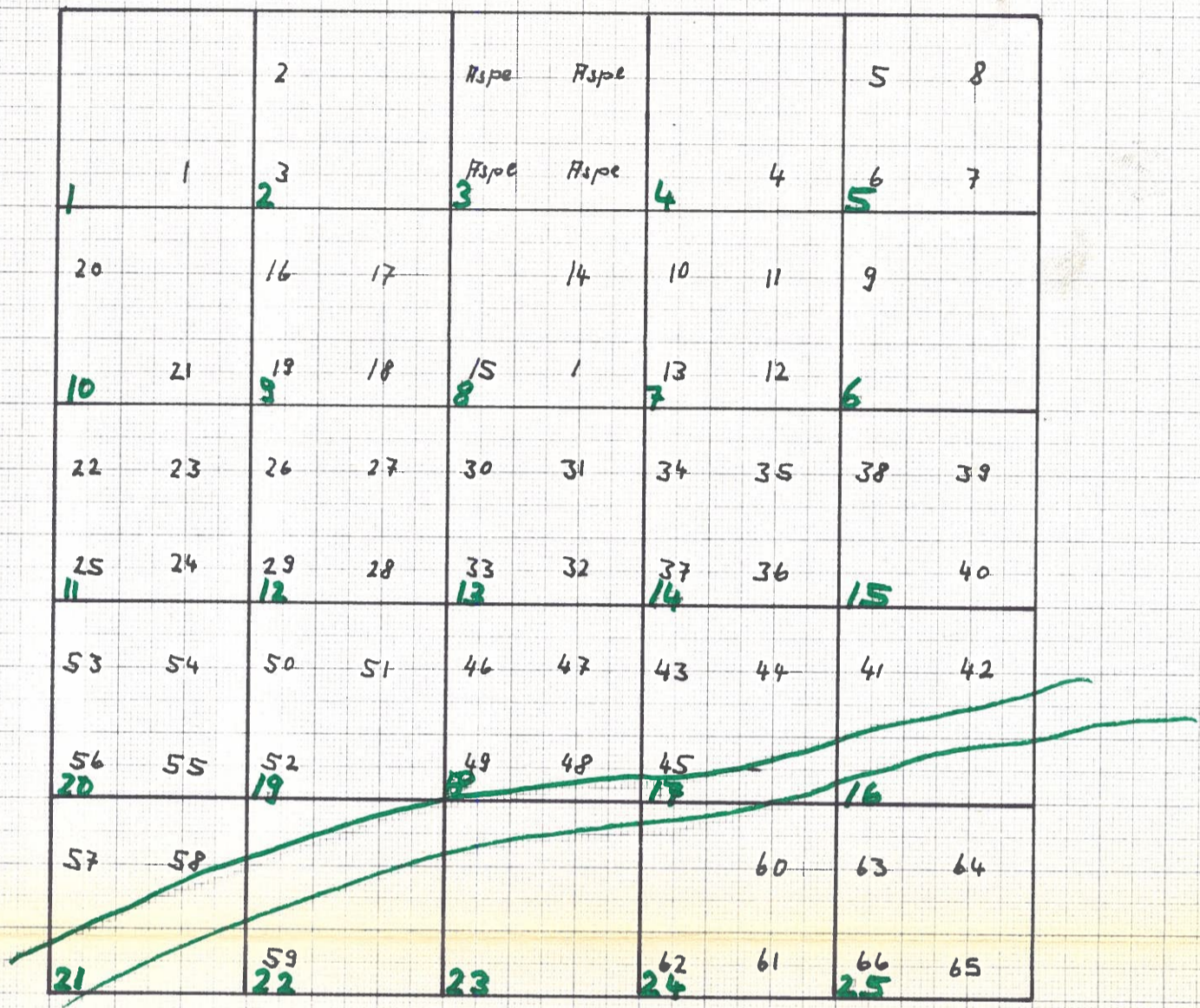
Logekarte 1:100

Mittleres Gefälle 45%


Föhren
(pinus
calabria)

Versuch 0263

Felder 001-025



Grobes
Querprofil



Lagekarte 1:100

Mittleres Gefälle 45%

