



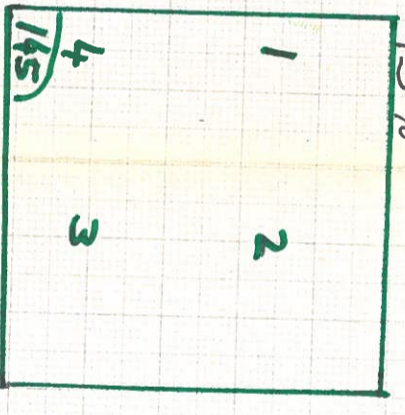
Versuch 0566

1	2	1	2	1	2	1	2
4	3	4	3	4	3	4	3
<u>133</u>	<u>134</u>	<u>135</u>	<u>136</u>	<u>137</u>	<u>138</u>		
1	2	1	2	1	2	1	2
4	3	4	3	4	3	4	3
<u>145</u>	<u>146</u>	<u>147</u>	<u>148</u>	<u>149</u>	<u>150</u>		
4	3	4	3	4	3	4	3

Grobes Querschnitt



Grobes Querschnitt



Mittleres Gefälle

50%

Lagekarte 1:100

Felder 133-138

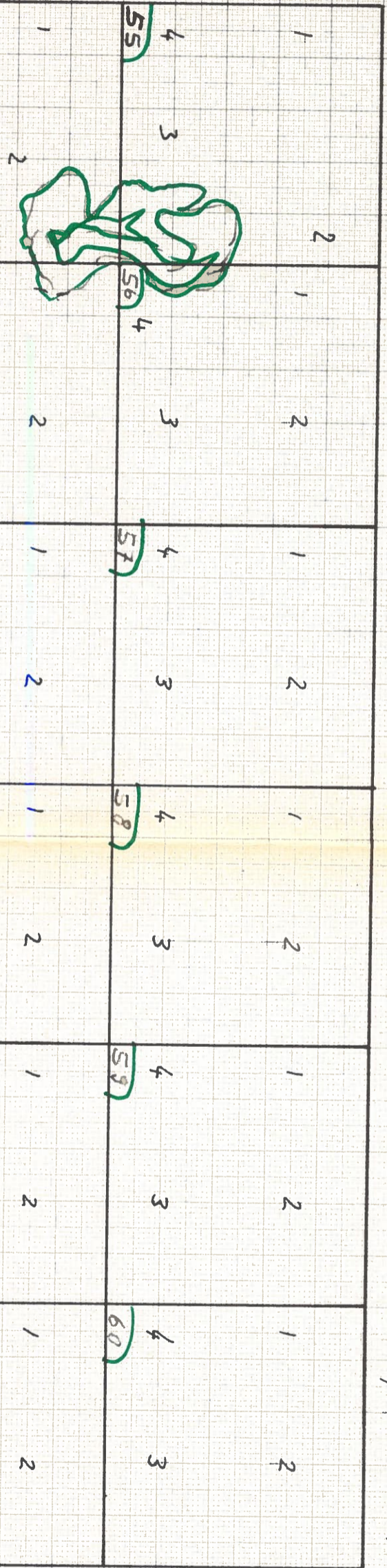
145-150

157


Versuch 0566

Felder 055-060/067-072/079-084/091-096/103-108

Lagekarte 1:100



Mittleres
Gefälle 60%



1	2	1	2	1	2	1	2
4	3	4	3	4	3	4	3
55	56	57	58	59	60		
1	2	2	1	1	2	1	2
4	4	4	4	4	4	4	4
67	68	69	70	71	72		
1	1	1	1	1	1	1	1
2	2	2	2	2	2	2	2
79	80	81	82	83	84		
4	4	4	4	4	4	4	4
3	3	3	3	3	3	3	3
91	92	93	94	95	96		
1	1	1	1	1	1	1	1
2	2	2	2	2	2	2	2
1	1	1	1	1	1	1	1
4	4	4	4	4	4	4	4
3	3	3	3	3	3	3	3
103	104	105	106	107	108		
4	4	4	4	4	4	4	4
3	3	3	3	3	3	3	3

grobes Querprofil

Versuch 0566

Felder 031-054 / 061-066

Lagekarte 1:1000

Mittleres Gefälle 60%



1	2	1	2	1	2	1	2
4	3	4	3	4	3	4	3
31	32	33	34	35	36	37	38
1	2	1	2	1	2	1	2
4	3	4	3	4	3	4	3
49	50	51	52	53	54	55	56
1	2	1	2	1	2	1	2
4	3	4	3	4	3	4	3
61	62	63	64	65	66	67	68
1	2	1	2	1	2	1	2
4	3	4	3	4	3	4	3

Querschnitt

Versuch 0566

Felder 001-030

Logekarte 1:100

M.Heres 60%
Gefälle

1	2	1	2	1	2	1	2
4	3	4	3	4	3	4	3
1	2	2	1	4	3	5	6
7	4	8	4	9	4	11	12
1	2	1	2	1	2	1	2
4	3	4	3	4	3	4	3
13	4	14	4	15	4	16	17
1	2	1	2	1	2	1	2
4	3	4	3	4	3	4	3
19	4	20	4	21	4	22	23
1	2	1	2	1	2	1	2
4	3	4	3	4	3	4	3
25	4	26	4	27	4	28	29
4	3	4	3	4	3	4	3



Grobes Querschnitt

